LEGENDA PROFILI

COESIVI	
Rp<2,5kg/cm²	inconsistente
2,5kg/cm²<Rp<5,0kg/cm²	poco consistente
5,0kg/cm²<Rp<10,0kg/cm²	moderatamente consistente
10,0kg/cm²<Rp<20,0kg/cm²	consistente
20,0kg/cm²<Rp<40,0kg/cm²	molto consistente
Rp>40,0kg/cm²	estremamente consistente

GRANULARI	
Rp<20,0kg/cm²	sciolto
20,0kg/cm²<Rp<40,0kg/cm²	poco addensato
40,0kg/cm²<Rp<120,0kg/cm²	moderatamente addensato
120,0kg/cm²<Rp<200,0kg/cm²	addensato
Rp>200,0kg/cm²	molto addensato

- A sovraconsolidata?
- AL o LA prevalentemente inconsistenti
- AL o LA prevalenti, da inconsistenti a moderatamente consistenti (possibili sedimenti organici)
- A o AL prevalenti, da consistenti a molto consistenti
- S, SL o LS prevalenti, da moderatamente addensate ad addensate
- Deposito di rotta
- Paleoalveo
- Rilevato stradale o dossi fiumi

LEGENDA PLANIMETRIA

Sondaggi

Ubicazione profili

- 1 - 1'
- 2 - 2'
- 3 - 3'
- 4 - 4'
- 5 - 5'
- 6 - 6'
- 9 - 9'
- 10 - 10'
- 11 - 11'
- 12 - 12'
- 13 - 13'
- 14 - 14'
- 15 - 15'
- 16 - 16'
- 18 - 18'
- 19 - 19'
- 20 - 20'
- 21 - 21'
- dis5

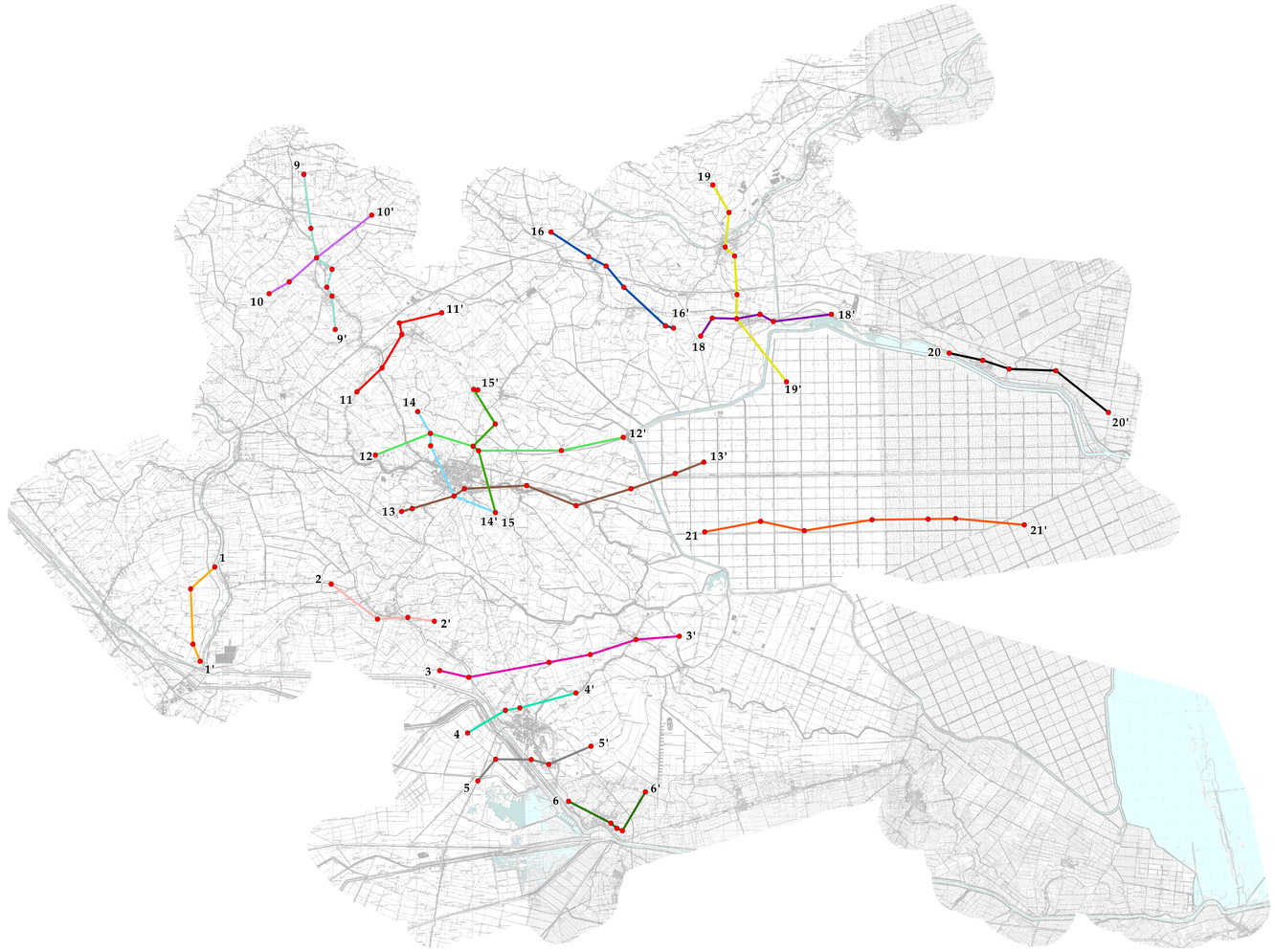



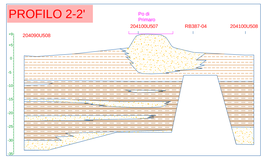

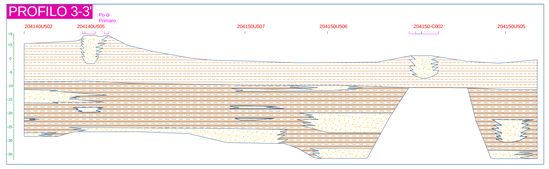

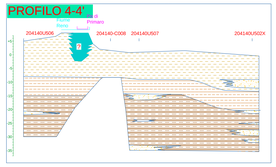

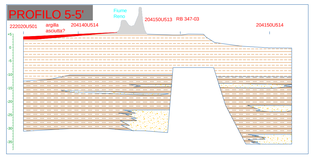



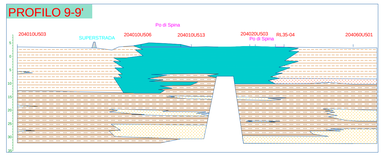

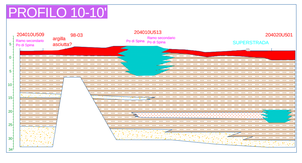

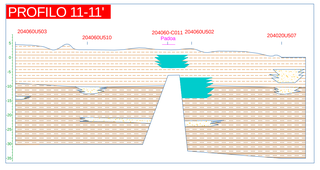

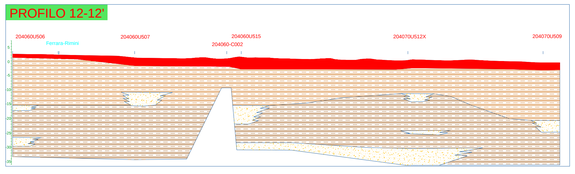

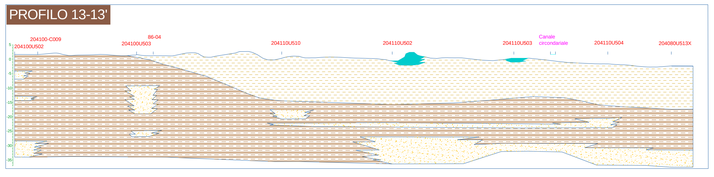

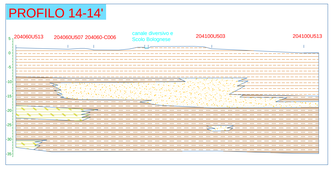

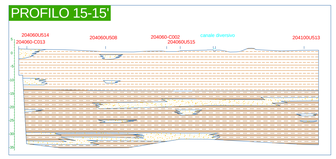

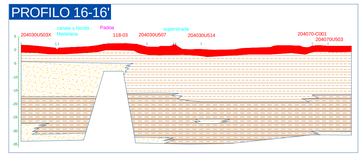

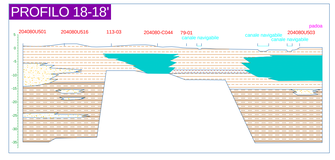

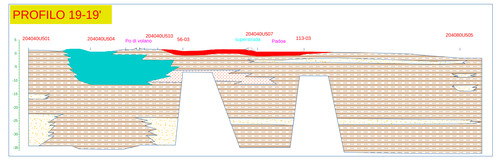

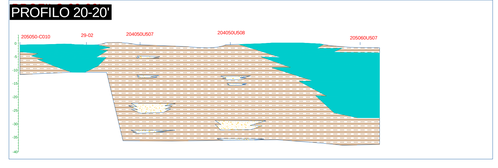

Allegato alla delibera di Giunta Unione Valli e Delizie n. 53 del 30.09.2021 "PIANO URBANISTICO GENERALE (PUG) DELL'UNIONE DEI COMUNI VALLI E DELIZIE (FERRARA) - Assunzione della proposta di piano a norma dell'art. 45 della L.R. 24/2017"

COPIA CONFORME ai sensi dell'art.23, comma 1 del D.Lgs. 82/2005 e ss.mm.ii. e rispondente ad altra con l'identica digitale e memorizzata digitalmente su banca dati dell'Unione dei Comuni Valli e Delizie (FE).

Il Segretario Generale
D.ssa Rita Crivellari

PUG PIANO URBANISTICO GENERALE

Unione dei **Comuni** *Valli e Delizie*

ARGENTA | OSTELLATO | PORTOMAGGIORE

Piano Urbanistico Generale (PUG) L.R. 24/2017

Quadro Conoscitivo Diagnostico

Carta dei profili geologici

ELAB QCD_2.5

scala planim. 1:75.000

scala prof. 1:35.000

PUG 2021

Sindaci:
Andrea Baldini
Nicola Minarelli
Elena Rossi

Segretario Generale:
Rita Crivellari

GRUPPO LAVORO ATI

MATE srl
Ing. Massimo Carpeneto - Direttore tecnico
Urb. Daniele Rallo - Coordinamento
Urb. Chiara Rallo
Arch. Ruth Fabbri
Arch. Francesca Lanzi
Dott. Fabio Trevisan
Ing. Giuseppe Frabetzos

UFFICIO DI PIANO
Ing. Luca Casari
Dott.ssa Rita Crivellari
Arch. Alessandro Balboni
Dott. Riccardo Natali
Geom. Paolo Tassinari
Dott.ssa Barbara Pinetto
Geom. Gabriele Romagnoli
Arch. Rita Vitali

E. RESPONSABILE DEL PROCEDIMENTO
Ing. Luca Casari

GARANTE DELLA COMUNICAZIONE E DELLA PARTECIPAZIONE:
Geom. Gabriele Romagnoli

UFFICIO DI PIANO
Ing. Luca Casari
Geom. Claudia Emme

STUDIO SILVIA
Dott. Paolo Rigon
Dott.ssa Gloria Marcolli

GEOLOGIA
Dott. Geol. Raffaele Brunaldi